

DTN is now offering a new weather feature that has advanced views available through dropdown filters, visible on both your computer and through your phone.

Step 1: Go to chs-herman.com and scroll down to the Radar and Weather tab, where you will see basic radar and the five day forecast. Click the “click for full weather” link at the top of the icon (circled below).

Day	High	Low	Precip
Mon, 13th	73F	51F	80%
Tue, 14th	71F	53F	20%
Wed, 15th	76F	47F	0%
Thu, 16th	74F	57F	80%
Fri, 17th	69F	47F	80%

Step 2: That will take you to chs-herman.com/grain/weather/. Enter your local zip code to get customized weather information for your area (circled below).

Weather

Zip/Postal Code: **56248**

Day	High	Low
Today	73°F	50°F
Tue	71°F	52°F
Wed	76°F	46°F
Thu	74°F	56°F
Fri	68°F	47°F

Current Conditions

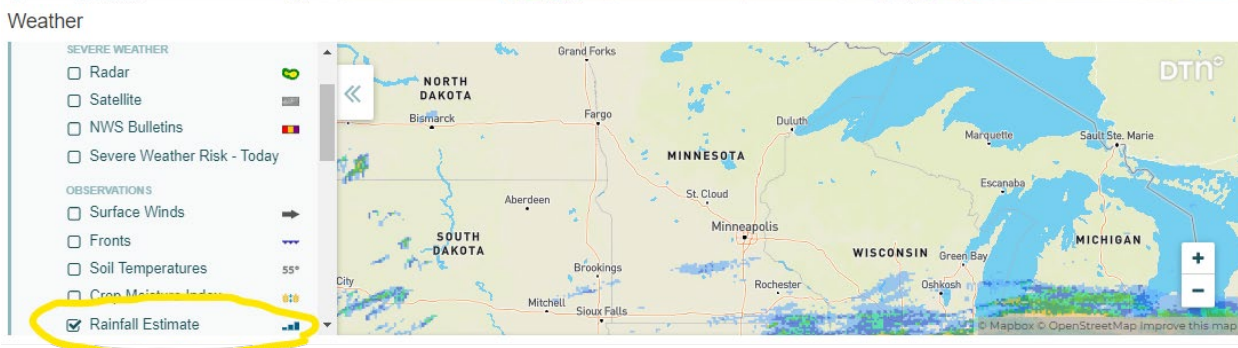
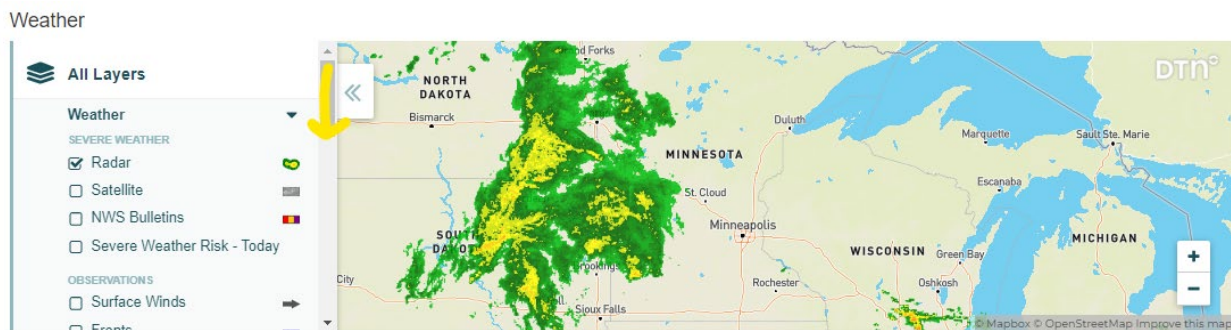

- Temperature: 67°F
- Feels Like: 67°F
- Wind Direction: S
- Wind Speed: 8 mph
- Humidity: 54%
- Barometer: 29.94 inHg
- Dew Point: 50°F
- Sunrise: 7:01 am

US Forecast High Temperatures

Tuesday's High Temperatures
Tuesday, Sep 14, 2021

DTN

Step 3: To access additional maps, click the “Layers” icon in the upper left corner of the top map (circled below). The default map is radar, but you can scroll through and click the checkbox next to any of the 21 options listed to see different maps – including drought monitor, growing degree units, soil temperatures, and more – to see different map views.



Step 4: Click the arrows to minimize the layers box to view the full map (circled below). To choose a different map view, begin again at Step 3.



Hopefully this helps in navigating the new weather layout on the website – if there are any additional questions or concerns, please contact a member of our team for additional support.